



GLACIER-
TWO MEDICINE
ALLIANCE

Download the Crown ROaDS App in 4 Easy Steps:

1. In your phone's App Store, download ArcGIS Survey123.



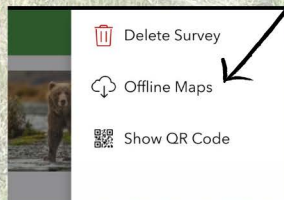
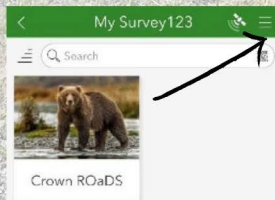
2. Scan this QR code with your phone's camera and follow the link.



3. In the app, select "Continue without signing in". That will bring you to this screen. Click on the Crown ROaDS icon.



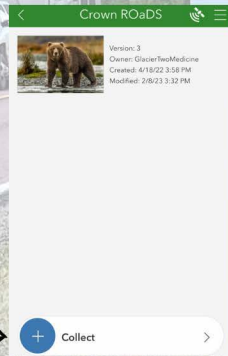
4. Once you see the Crown ROaDS icon, tap the menu icon in the top right corner and download the offline map. Now you're ready to collect data!



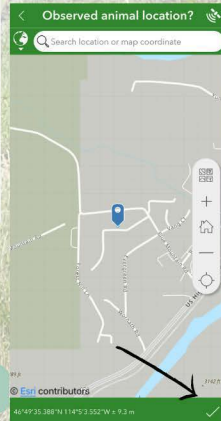


How to Use the Crown ROaDS App in 4 Easy Steps:

1. Observed wildlife? Safely pull over and report it by opening the app and selecting "Continue without signing in." Then select the Crown ROaDS icon and click "Collect."



2. Your location should automatically be recorded, but if you opened the app after passing the location of observation, open the map, move the blue arrow to the exact location of the observation, then click the check mark in the bottom right corner.



3. Collect data:

- Select the species you saw to the best of your knowledge
- Indicate your confidence in the species' identification (high or medium/low)
- Choose how many animals were observed
- Indicate the animal(s) status (dead, alive crossing road, or alive next to road)
- Take a photo if it's safe (always prioritize your safety and that of the wildlife)
- Add any relevant details you observed

4. Submit by clicking the check mark in the bottom right corner, and celebrate – you've just contributed to important scientific research in our area!

ROaDS Observation

Type of animal observed? *

What is your confidence in this species' identification? *

High

Medium/Low

How many animals were observed? *

1

Animal(s) status? *

Dead

Alive crossing road

Alive next to road (<100 yards from road)

Comments?